


Walking information and safety



Bishop Auckland Etherley Park



For a more detailed map, please see Ordnance Survey Explorer 305 (Bishop Auckland, Spennymoor, Newton Aycliffe, Sedgfield & Crook).

- Take care when others are around and be aware of their needs.
- Before crossing roads always stop, look listen and think.
- Use safe crossing places correctly if they are available.
- Always walk on the pavement.


- Where there are no pavements, however, you should always walk on the side of the road on which the traffic is coming towards you.
- Keep to the public paths across farmland.
- Leave gates and property as you find them.
- Take extra care in areas with poor visibility.
- At night, or in dark conditions, wear bright or reflective clothing.
- Keep dogs under close control when cyclists or horse riders are nearby.
- If you have a dog with you please clean up after it and take waste to the nearest bin.
- Take your litter home.



For more information on walking maps or about the Local Motion project visit:

www.dothelocalmotion.co.uk
 Freephone 0800 45 89 810
 or email info@dothelocalmotion.co.uk

Local Motion is funded by the Department for Transport and supported by Durham County Council and Darlington Borough Council.



Etherley Park

30 minutes/1.2 Miles

A delightful circular walk starting at the 4 Clocks Centre in Newgate Street and taking in Etherley Park.

This walk is suitable for wheelchair users and pushchairs.

1 Starting from the 4 Clocks Centre on Newgate Street, turn right and head towards Bishop Auckland train station.

2 When you reach the mini roundabout, turn right and follow the path past Morrison's Supermarket, which will be on your right.

3 At the pedestrian island, cross the road and continue to your right. Cross the road which leads into B&Q and go through the gap in the stone wall in front of you. Once through the gap, turn left and head along the path.

4 Continue along the path, turning right through the gates into Etherley Park.

5 Follow the path, turning left up the hill to exit onto Etherley Lane.

6 After exiting the park, turn right and walk along Etherley Lane until you reach Princes Street.

7 Turn right down Princes Street and continue on to the roundabout.



8 Cross the road at the pedestrian crossing and continue on the path to Newgate Street.

9 At the corner, turn right into Newgate Street and continue up the street to the 4 Clocks Centre and the start of the walk.

Your Route


Key



Toilets



Walking route



Bus stops

Points of interest

4 Clocks Centre on Newgate Street.

Etherley Park.

Baptismal Church of Stan Laurel, St. Peters.

Statue of Stan Laurel by artist Bob Olley at Theatre Corner.

